



RIVERCROSS
BROOK LANE | WARSASH

Rivercross, Warsash

Travel Plan Pack



Welcome to your Travel Plan Pack

Welcome to your dedicated Travel Plan Pack. Here you will find information on how to take up more sustainable travel opportunities in Warsash. As part of Rivercross, a Travel Plan has been produced, which sets out strategies to increase the level of sustainable travel and minimise the impact of development traffic on local roads and the environment. By promoting and monitoring travel taken by residents, the Travel Plan will aim to:

- Support a range of sustainable transport alternatives to provide the residents with options for sustainable travel to and from the site.
- Develop an awareness of the options for sustainable travel to and from the site and local area amongst residents.
- Promote car sharing, walking, cycling and public transport as safe, efficient, affordable alternatives to private cars and highlight the health and environmental benefits of using sustainable travel modes.
- Minimise the impact of car-based travel to the site on the local and strategic highway network and environment.

Here you will find a range of up to date information on walking and cycling routes, public transport, and other local opportunities in and around Warsash.

As well as your Travel Plan Pack, you also have your own dedicated travel plan website which provides further information on sustainable travel. Please visit www.rivercrosstravelplan.co.uk.

If you have any questions or comments, or require further information on the topics presented then please get in touch via the following email address: rivercrosstpc@i-transport.co.uk.

Your Development

Rivercross is located in Warsash, a maritime village located in the south of Hampshire, at the mouth of the River Hamble. The development will add 140 new homes to the local community. With local facilities available in Warsash, Park Gate and Fareham, there are plenty of different options to explore.



Your Local Area

Rivercross is situated in the heart of Warsash, to the East of Brook Lane. Warsash has a range of retail, leisure, education and employment opportunities which you have access to.

Walking and Cycling

Rivercross is surrounded by a number of walking and cycling routes providing access to destinations nearby and the rest of Hampshire.

Brook Lane connects your development to the harbour and the centre of Warsash. To the North, you can make the most of fantastic, picturesque walks along the river Hamble.

Route 2 of the National Cycle Network runs directly through Warsash and forms a spectacular 361 mile long route between Dover and St. Austell in Cornwall. It takes you past quintessentially British seaside towns and splendid views of the southern coastline.

Plans showing your local area, on-site connections and local walking and cycling routes are shown within this pack. For more information on local walking and cycling routes please visit your dedicated Travel Plan website: www.rivercrosstravelplan.co.uk.

Useful Apps



Map my Walk



Map my Ride



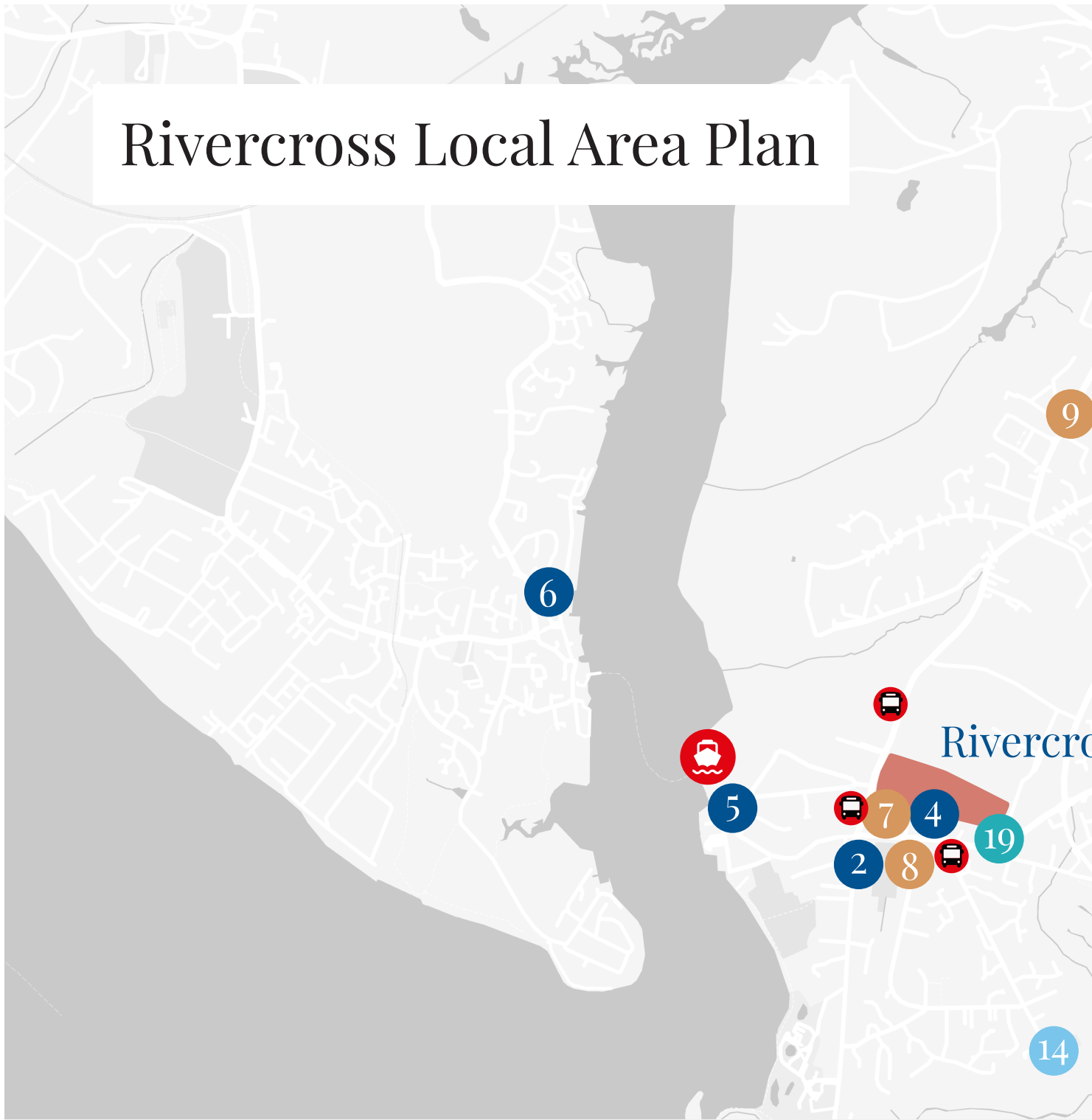
Strava




AllTrails





Rivercross Local Area Plan





Location/Facility


 Swanick Railway Station

 Warsash-Hamble Ferry

 1 Priors park

 2 The Hook at Warsash

 3 Locks Heath Shopping Village

 4 The Victory Hall

Distance
(metres)

Walk
(mins)

Cycle
(mins)

700

8

3

3700

44

14

1800

21

7

270

3

1

2400

29


9


450

5


2


Location/Facility


 5 Local Nature Reserve

 6 Hamble Marina

 7 Co-Op

 8 One Stop

 9 Holly Hill Convenience Store

 10 Tesco Express

Distance
(metres)

Walk
(mins)

Cycle
(mins)

650

8

2

270

3

1

290

3

1

400

5

2

1300

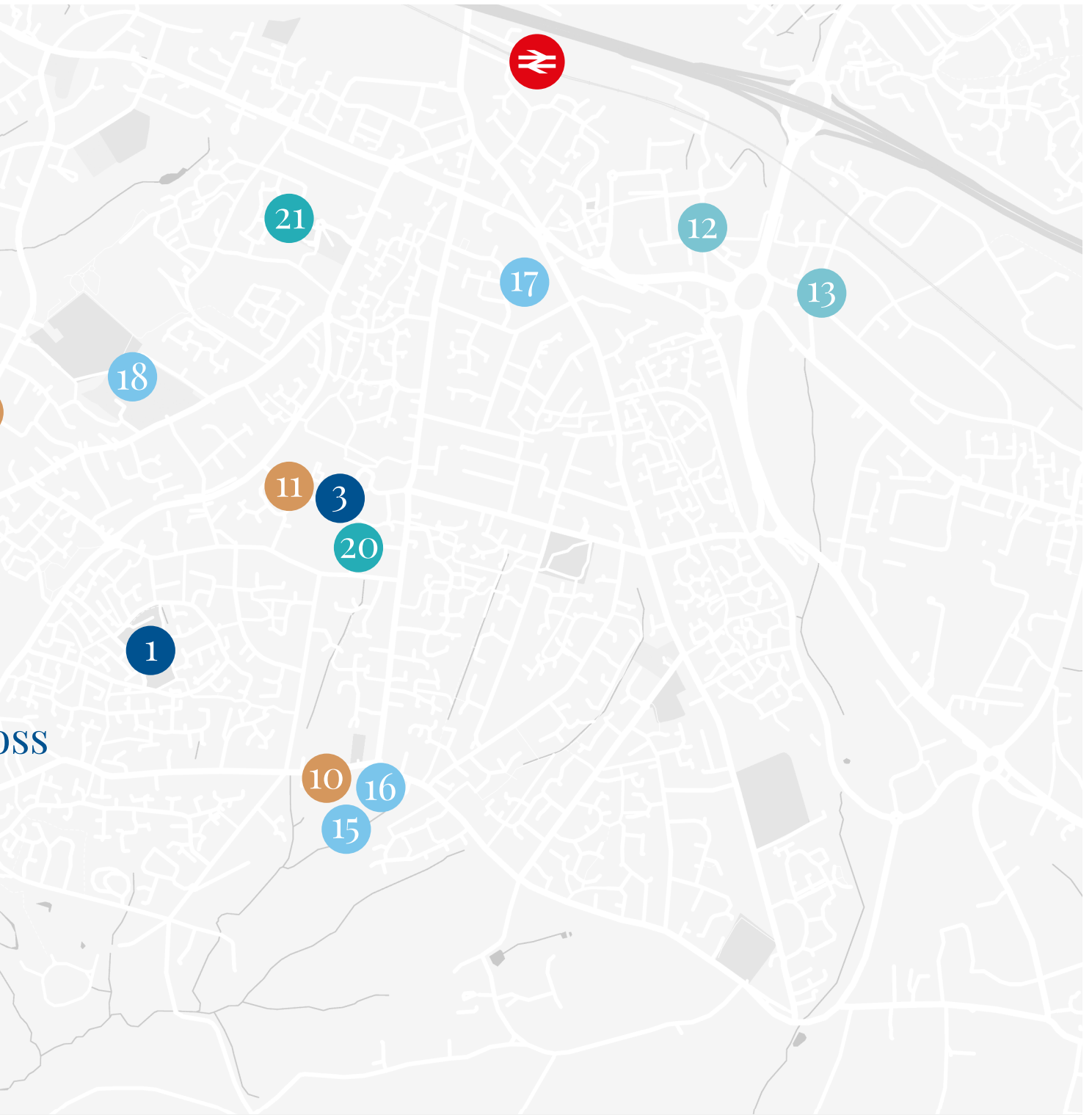
15


5

2100

25

8



| Location/Facility | Distance (metres) | Walk (mins) | Cycle (mins) | Location/Facility | Distance (metres) | Walk (mins) | Cycle (mins) |
|--------------------------------------|-------------------|-------------|--------------|--|-------------------|-------------|--------------|
| 11 Iceland | 2400 | 29 | 9 | 17 Park Gate Primary School | 3200 | 38 | 12 |
| 12 Park Gate Industrial Estate | 3900 | 46 | 15 | 18 Brookfield Community School | 1700 | 20 | 6 |
| 13 Titchfield Park Industrial Estate | 4400 | 52 | 17 | 19 Warsash Dental Practise | 550 | 7 | 2 |
| 14 St Marys Preschool | 1300 | 15 | 5 | 20 Lockwood Surgery | 2500 | 30 | 9 |
| 15 Locks Heath Infant School | 2400 | 29 | 9 | 21 Fareham Community Hospital | 2800 | 44 | 11 |
| 16 Locks Heath Junior School | 2200 | 26 | 8 |  Bus Stop | | | |

Smart Driving: Car Sharing

Around 2.5 million people share their commutes to work every year in the UK. This removes 1.25 million cars from roads and saves around 1.25 million tonnes of CO² per year. Car sharing is a great way to reduce the amount of solo car trips on our roads not only for work trips but for all trips. Other benefits include:

- Reduce the need for parking
- Meet new people in your community
- Save on average £1,000 per year
- Reduce the stress of driving

For more information on how to sign up please visit:

- Liftshare - download the app today!
- BlaBlaCar - download the app today!
- GoCarShare

Electric Vehicle Charging

- With the sale of new petrol and diesel cars to be banned from 2030 electric cars will become the forefront of car travel.
- The government are offering a discount (of up to £2,500) on the price of brand new low emission vehicles which is included within the dealer's vehicle price. To view the vehicles which are eligible for the grant, please visit: <https://www.gov.uk/plug-in-vehicle-grants>.
- There are also increasingly more vehicle charging points across the country. To find a charging point near you, take a look at: www.zap-map.com



Public Transport

Bus Travel

The nearest bus stops to the site are located on Brook Lane approximately 180m south of the site. The bus stop provides a shelter, seating and is featured with a flag and timetable information.

This bus stop is served by:

- Solent Ranger X5 between Southampton, Gosport and Portsmouth via interchange with the X4 at Locks Heath
- Blue Star School Service 602 between Warsash and Barton Peveril College.
- Blue Star School Service 610 between Locks Heath and Barton Peveril College.

For further information on timetables and bus services, please visit your Travel Plan website where you will find links to each of these services.

Rail Travel

Swanwick railway station is located approximately 3.3km northeast of Rivercross and provides services towards Southampton, London Victoria, Portsmouth and Southsea. For timetable information and live updates for services from Swanwick please visit www.southernrailway.com.

National Railcards

National Railcards provide an opportunity to save up to a 1/3 off rail travel, with an annual average saving of £142 per year! There are different railcards including:

To find out if you are eligible and to apply for a railcard visit: www.railcard.co.uk.

Taxi Services

Taxi services are also available locally and play a role in your local public transport. Local taxi companies include:

Viking Cars

023 8040 6633

www.vikingcars.co.uk/warsash-taxi

Radio Taxis

01329 282 282

www.radiotaxis-online.co.uk

Useful Apps



Bus Checker



The Trainline



National Rail



First Bus



Minicabit



Solent Go

Travel Incentives & Other Information

Your Local Community

If you would like any further information on travel in and around the local area please get in touch via the following email address rivercrossstpc@i-transport.co.uk.

Broadband Access

Being well connected to local facilities and services is an essential aspect of reducing single passenger car journeys. Therefore, it is important that residents of Rivercross have the opportunity to access efficient broadband at a reasonable cost, so that you can take advantage of flexible home working and home delivery services. To check broadband availability in your home, and to make sure you're getting the best deal, visit www.broadbandchoices.co.uk.

Home Delivery Services

There are a selection of nearby supermarkets which offer home delivery. Take a look at the list below for more information:

Asda – Delivery pass available!

Morrisons – Delivery pass available!

Sainsburys – Delivery pass available!

Travel Resources

Hampshire Council have developed a fantastic resource for all travel information across the county, including information about walking and cycling, bus travel, traffic, events, eco-friendly approaches to driving, electric vehicles, car clubs and even ferry services from Portsmouth and Southampton.

Website: www.myjourneyhampshire.com.



School Travel

St Marys Church Hall Preschool & Warsash Day Nursery and Preschool

St Marys Church Hall Preschool and Warsash Day Nursery and Preschool are located to the South of Rivercross on Church Road and can be accessed via foot or cycle along Brook Lane and then Warsash Road. There is a designated crossing point along Church Road, providing safe access to both school entrances, with St Marys Church Hall Preschool to the East and Warsash Day Nursery and Preschool to the West.

Hook-With-Warsash C of E Primary School

Hook-With-Warsash Church of England Primary School is located to the South of Rivercross on Church Road and can be accessed via foot or cycle along Brook Lane and then Warsash Road. There is a designated crossing point along Church Road, providing safe access to the school entrance.

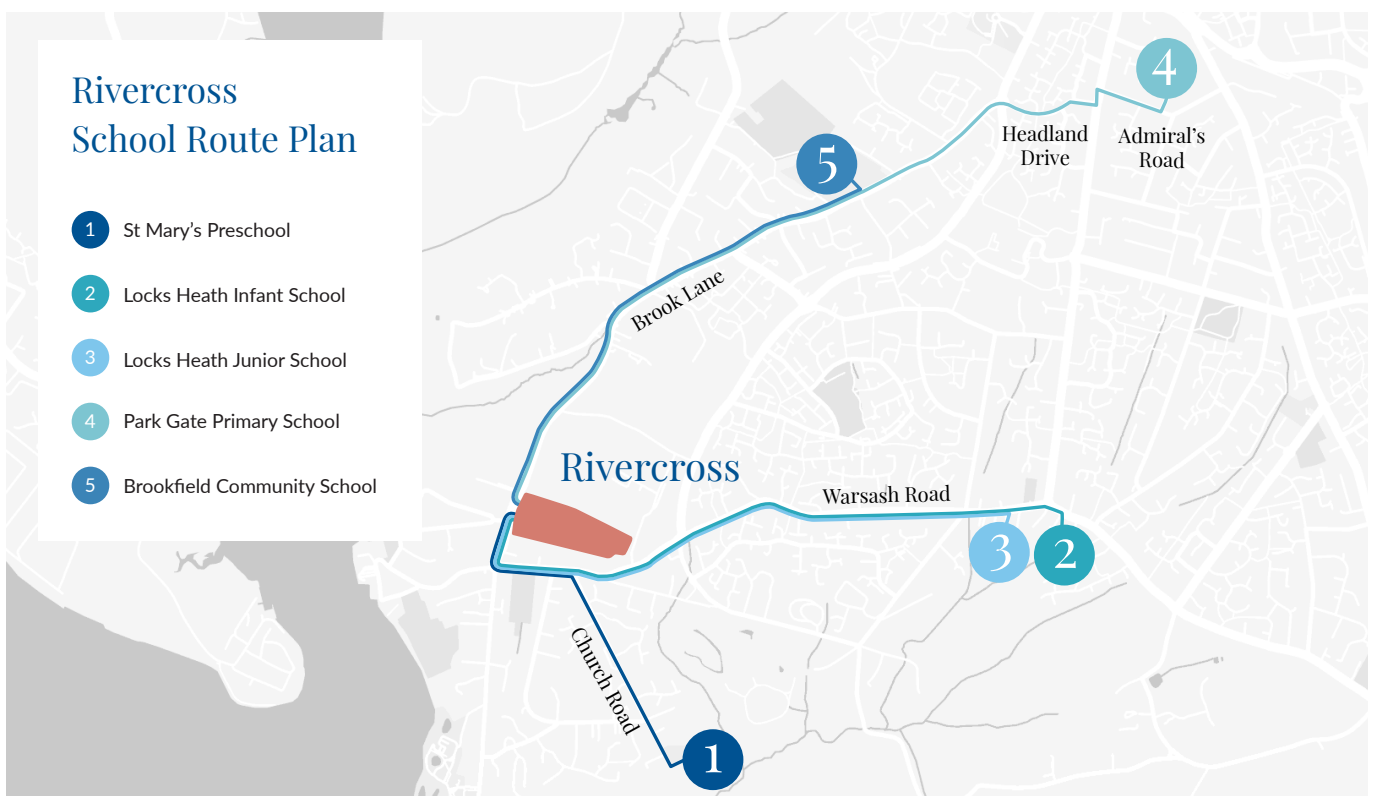
Locks Heath Junior School

Locks Heath Junior School can be found to the East of Rivercross on Warsash Road. The school is accessible via foot or bicycle from the Brook Lane site access, before heading East along Warsash Road. There is a pelican crossing to the front of the school, as well as a bus stop providing the X5 bus service.

Brookfield Community School

Brookfield Community School is located to the North East of Rivercross on Brook Lane. There is a designated crossing point to the front of the school, providing safe access for pedestrians and cyclists.

Take a look at our school route plan on how you can travel to your local school.



What's Next?

Monitoring Reports & Survey

As part of the Travel Plan, Rivercross at Warsash is required to monitor the uptake of sustainable travel over a 5 year period. This monitoring will inform the success against the targets which are to be agreed with Hampshire County Council.

Monitoring will be in the form of questionnaire surveys throughout the monitoring period. These surveys will determine the level of different forms of travel undertaken by residents and will help understand any barriers to particular types of travel. The results from these monitoring surveys will be reviewed and monitoring reports will be produced to understand the effectiveness of the Travel Plan which allow for any changes to be made.

The results of the surveys and the monitoring reports will be uploaded to this website.

Get In Touch

For more information about your travel choices at Rivercross please visit your dedicated Travel Plan website: www.rivercrosstravelplan.co.uk.

If you have any questions or comments about your Travel Plan pack please get in touch with your Travel Plan Coordinator at: rivercrosstpc@i-transport.co.uk.

